

SITE LOCATION
(Scale 1:50000)

Ordnance Survey map extract based upon Landranger map series with the permission of the controller of Her Majesty's Stationery Office Licence No. 0100023487 Crown copyright.



SITE PHOTOGRAPH



DETAILED SITE LOCATION
(Scale 1:2500)

Based upon Ordnance Survey map extract with the permission of the Controller of Her Majesty's Stationery Office. Crown copyright. Licence No. 100020449

ALL DIMENSIONS ARE IN mm UNLESS NOTED OTHERWISE

N.G.R | E: 418526 N: 354137
CONCESSION REQUIRED | NO

DIRECTIONS TO SITE:
HEAD NORTH ON M1.
AT JUNCTION 29 TAKE THE A617 EXIT TO CHESTERFIELD.
AT HEATH INTERCHANGE TAKE THE 2ND EXIT ONTO A617.
AT THE ROUNDABOUT TAKE THE 1ST EXIT ONTO DERBY ROAD/A61.
TURN RIGHT ONTO ST AUGUSTINES ROAD.
AT THE ROUNDABOUT TAKE THE 2ND EXIT ONTO WHITECOTES LANE.
CONTINUE ONTO MATLOCK ROAD/A632.
TURN RIGHT ONTO DARLEY ROAD/B5057.
TURN RIGHT ONTO DALE ROAD/A6.
TURN LEFT ONTO W BANK.
SLIGHT RIGHT ONTO E BANK.
SLIGHT LEFT ONTO B5056.
TURN RIGHT.
TURN LEFT AT HIGHWAY LANE.
TURN LEFT ONTO DAM LANE.
TURN LEFT ONTO FARM TRACK.
CONTINUE UP TRACK.
SITE LOCATED IN FIELD.

NOTES:

REV	MODIFICATION	BY	CH	DATE
B	Site Access Amended	JK	-	04.04.17
A	Issued for Approval	JK	SSH	09.01.17

Unit E, Madison Place, Northampton Road, Manchester, M40 5AG
Tel: 0161 785 4500
Fax: 0161 785 4501
Web: www.clarke-telecom.com

CTIL - BEACON


Cell Name		Opt.
BROOK CLOSE FARM		-
Cell ID No		
CTIL	TEF	VF
234596	079098	-

Site Address / Contact Details
PARWICH
ASHBOURNE
DERBYSHIRE
DE6 1QJ

Drawing Title: **SITE LOCATION MAPS**

Purpose of issue:	PLANNING	Dwg Rev:						
Drawing Number:	100	B						
Surveyed By:	SSH	Original Sheet Size:	A3	Pack Issue:				
Drawn:	JK	Date:	09.01.17	Checked:	SSH	Date:	09.01.17	B

The drawings comply with TEF & Vodafone Standard ICNIRP guidelines.
Designed in accordance with CTIL document: SDN0008



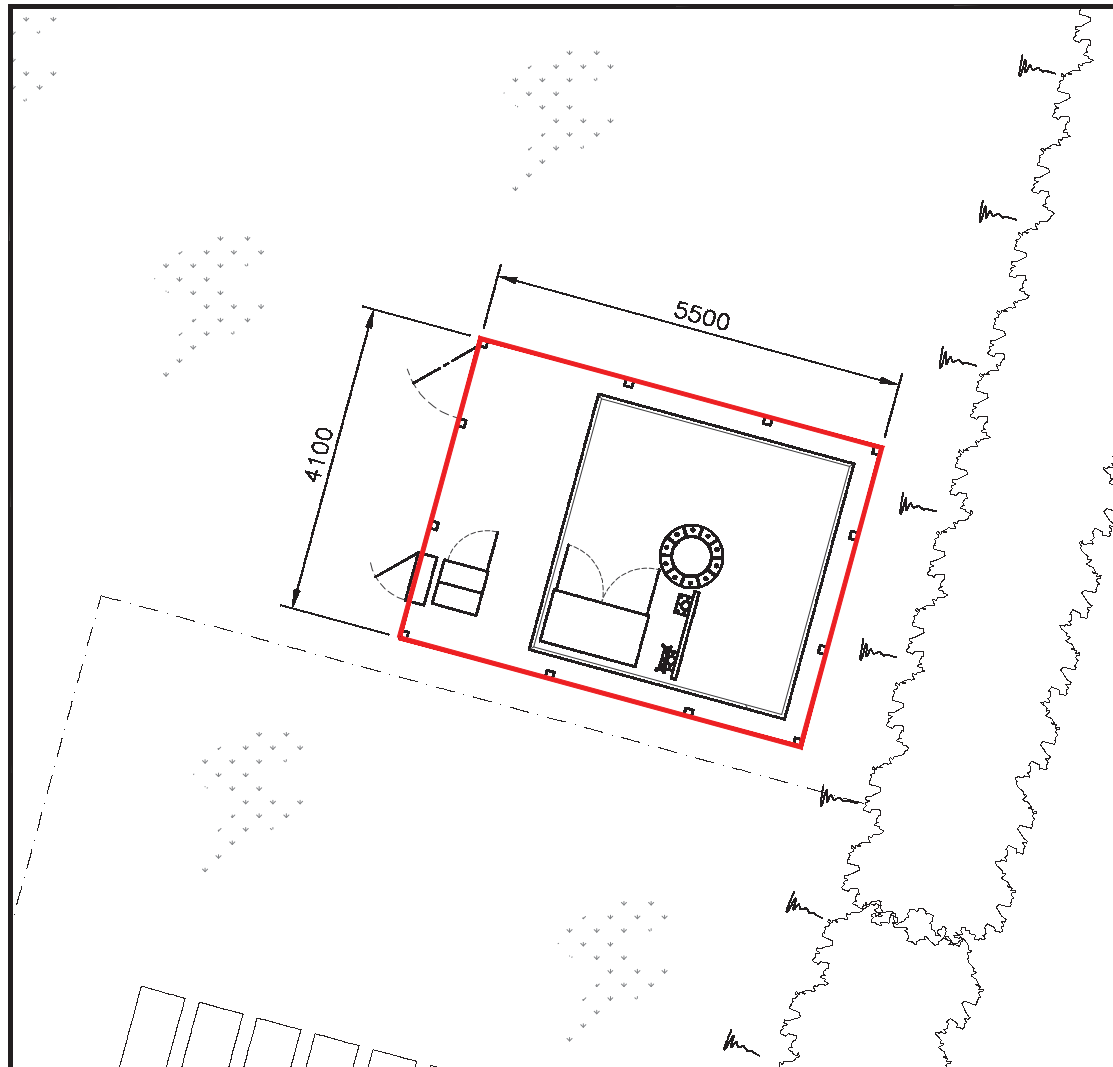
= Site Access
 = Access Route

SITE LOCATION



Ordnance Survey © Crown Copyright 2015. All rights reserved.
Licence number 100020449. Plotted Scale - 1:2500

DETAILED SITE LOCATION
 (Scale 1:2500)
 Based upon Ordnance Survey map extract
 with the permission of the Controller of
 Her Majesty's Stationery Office.
 Crown copyright.
 Licence No. 100020449



DEMISE PLAN
 (1:100)

ALL DIMENSIONS ARE IN mm UNLESS NOTED OTHERWISE

N.G.R | E: 418526 | N: 354137

CONCESSION REQUIRED | NO

DIRECTIONS TO SITE:

HEAD NORTH ON M1.
 AT JUNCTION 29 TAKE THE A617 EXIT TO CHESTERFIELD.
 AT HEATH INTERCHANGE TAKE THE 2ND EXIT ONTO A617.
 AT THE ROUNDABOUT TAKE THE 1ST EXIT ONTO DERBY ROAD/A61.
 TURN RIGHT ONTO ST AUGUSTINES ROAD.
 AT THE ROUNDABOUT TAKE THE 2ND EXIT ONTO WHITECOTES LANE.
 CONTINUE ONTO MATLOCK ROAD/A632.
 TURN RIGHT ONTO DARLEY ROAD/B5057.
 TURN RIGHT ONTO DALE ROAD/A6.
 TURN LEFT ONTO W BANK.
 SLIGHT RIGHT ONTO E BANK.
 SLIGHT LEFT ONTO B5056.
 TURN RIGHT.
 TURN LEFT AT HIGHWAY LANE.
 TURN LEFT ONTO DAM LANE.
 TURN LEFT ONTO FARM TRACK.
 CONTINUE UP TRACK.
 SITE LOCATED IN FIELD.

NOTES:

REV	MODIFICATION	BY	CH	DATE
B	Site Access Amended	JK	-	04.04.17
A	Issued for Approval	JK	SSH	09.01.17

Unit E, Madison Place, Northampton Road,
 Manchester, M40 5AG
 Tel: 0161 785 4500
 Fax: 0161 785 4501
 Web: www.clarke-telecom.com

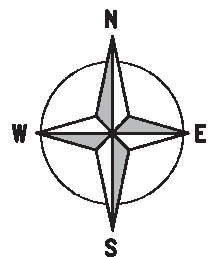
CTIL - BEACON

Cell Name	Opt.	
BROOK CLOSE FARM	-	
Cell ID No		
CTIL	TEF	VF
234596	079098	-

Site Address / Contact Details
 PARWICH
 ASHBOURNE
 DERBYSHIRE
 DE6 1QJ

Drawing Title:	LEASE DRAWING		
Purpose of issue:	PLANNING	Dwg Rev:	
Drawing Number:	101		B
Surveyed By:	SSH	Original Sheet Size:	A3
Drawn:	JK	Date:	09.01.17
Checked:	SSH	Date:	09.01.17
Pack Issue:			B

The drawings comply with TEF & Vodafone Standard ICNIRP guidelines.
 Designed in accordance with CTIL document: SDN0008



PROPOSED ERICSSON RBS6102 EQUIPMENT CABINET

PROPOSED 1.20m HIGH TIMBER POST & RAIL STOCKPROOF FENCE C/W 1.00m WIDE ACCESS GATE

PROPOSED CTIL SLIMLINE METER CABINET WITHIN FENCELINE

PROPOSED CTIL TSC ENCLOSURE

EXISTING ELECTRIC FENCE

FIELD

G.L

BOTTOM OF HILL -0.70m B.G.L

EXISTING ELECTRIC FENCE

HEDGES 2.2m HIGH APPROX

PROPOSED 15.00m HIGH CU PHOSCO PHASE 4.5 MONOPOLE C/W PHASE 3 'LONGER' HEADFRAME ON CONCRETE FOUNDATION.

PROPOSED 300 WIDE CABLE LADDER ON 2No. GANTRY SUPPORT POLES

HAY BALES

HEDGES 2.2m HIGH APPROX

FIELD

PROPOSED SITE PLAN
(1:100)

ALL DIMENSIONS ARE IN mm UNLESS NOTED OTHERWISE

N.G.R | E: 418526 N: 354137

CONCESSION REQUIRED | NO

NOTES:

OPERATOR IS TO PROVIDE STONE REPAIR INFIL TO SOME OF THE ACCESS TRACK LEADING TO SITE.

B	Fence Removed	JK	-	04.04.17
A	Issued for Approval	JK	SSH	09.01.17

REV	MODIFICATION	BY	CH	DATE
-----	--------------	----	----	------

Unit E, Madison Place, Northampton Road,
Manchester, M40 5AG
Tel: 0161 785 4500
Fax: 0161 785 4501
Web: www.clarke-telecom.com



CTIL - BEACON

Cell Name	Opt.
BROOK CLOSE FARM	-

Cell ID No		
CTIL	TEF	VF
234596	079098	-

Site Address / Contact Details
PARWICH
ASHBOURNE
DERBYSHIRE
DE6 1QJ

Drawing Title: **PROPOSED SITE PLAN**

Purpose of issue: **PLANNING** | Dwg Rev:

Drawing Number: **200** | B

Surveyed By: **SSH** | Original Sheet Size: **A3** | Pack Issue:

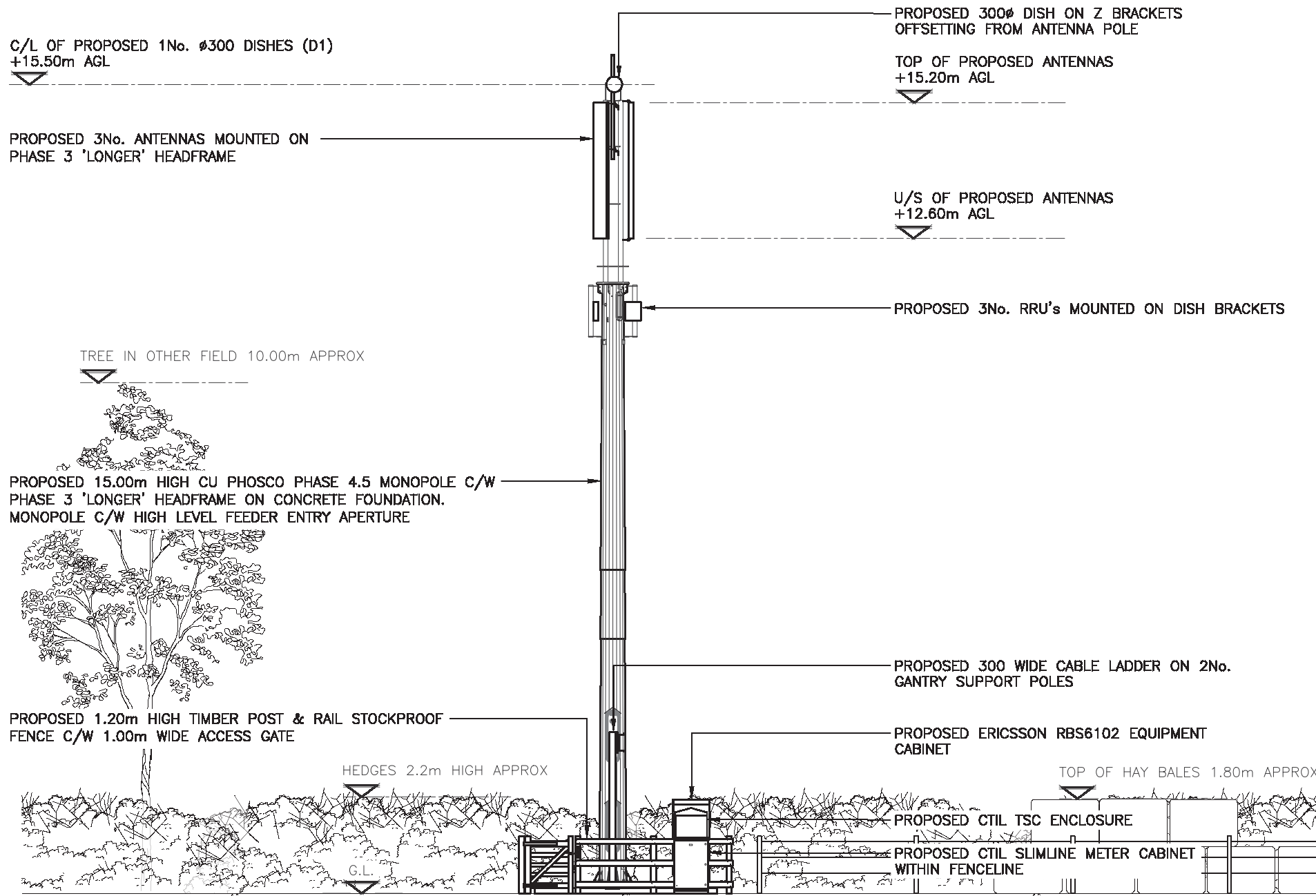
Drawn: **JK** | Date: **09.01.17** | Checked: **SSH** | Date: **09.01.17** | B

The drawings comply with TEF & Vodafone Standard ICNIRP guidelines.
Designed in accordance with CTIL document: SDN0008

ALL DIMENSIONS ARE IN mm UNLESS NOTED OTHERWISE

N.G.R | E: 418526 | N: 354137
 CONCESSION REQUIRED | NO

NOTES:



PROPOSED WEST ELEVATION
(1:100)

REV	MODIFICATION	BY	CH	DATE
B	Dish Amended	JK	-	04.04.17
A	Issued for Approval	JK	SSH	09.01.17

CLARKE telecom
 Unit E, Madison Place, Northampton Road,
 Manchester, M40 5AG
 Tel: 0161 785 4500
 Fax: 0161 785 4501
 Web: www.clarke-telecom.com

O₂
 CTIL - BEACON

Cell Name | Opt.
 BROOK CLOSE FARM | -

Cell ID No

CTIL	TEF	VF
234596	079098	-

Site Address / Contact Details
 PARWICH
 ASHBOURNE
 DERBYSHIRE
 DE6 1QJ

Drawing Title: **PROPOSED SITE ELEVATION**

Purpose of issue:	PLANNING	Dwg Rev:	
Drawing Number:	300		B
Surveyed By:	SSH	Original Sheet Size:	A3
Drawn:	JK	Date:	09.01.17
Checked:	SSH	Date:	09.01.17
Pack Issue:			B

The drawings comply with TEF & Vodafone Standard ICNIRP guidelines.
 Designed in accordance with CTIL document: SDN0008